CA4ON
KAP I94
-63I52

GOVT

Digitized by the Internet Archive
in 2019 with funding from
University of Toronto

https://archive.org/details/kapuskasingindus00kapu

CA4ON
KAP I94
-63I52

Government
Publications

LIBRARY
UNIVERSITY OF TORONTO

KAPUSKASING

INDUSTRIAL DATA AND BUSINESS DIRECTORY

Kapuskasing, Ontario, Canada.

INDEX

	Page
Foreword	1
Map - Northeastern Ontario	2
Map - Kapuskasing	3
Location and Population	4
Population Chart	4a
The Town and Its Government	5
Assessment and Taxation	6
Climate	7
Business and Industry	8
Spruce Falls Power and Paper Company	9
Buildings, Building Permits	10
Schools	11
Transportation Services	12
Labour Unions	13
Labour Statistics	14
Governmental Services	15
Utilities and Other Services	16-19
Communications	20
Medical Services	21
Area Projects	22
Motor Vehicles, Telephones, Payroll	23
Community Organizations	24-26
Industrial Directory	27-30
Business Directory	31-41

[illegible] INDUSTRIAL DEVELOPMENT COMMITTEE

[illegible]

In January, [illegible], the Town Council requested a study be be conducted to determine the need for industrial development. As the result of a survey conducted throughout the province, the Kapuskasing Industrial Development Committee was formed, consisting of five Council members and nine area citizens. The terms of reference of the committee are as follows: "To investigate and report on what facilities are available, which are lacking, and how same can be made attractive enough to encourage regional development along forestry, agriculture, tourism, mining, commercial and industrial lines within a radius of 20 miles of Kapuskasing."

The Industrial Development Committee is an example of co-operation amongst civic, business and labour leaders to encourage growth and stimulate development without becoming too dependent upon the one main area industry, newsprint and crepe wadding production.

This brochure has been prepared as a ready guide to the usual area statistics and data that one may require to determine the potential of the area. It is intended to annually revise and enlarge upon the data contained herein.

Any inquiries should be directed to:

Mr. G. F. Heathcote,
Secretary,
Kapuskasing Industrial Development Committee,
Government Road, Kapuskasing.

NORTHEASTERN ONTARIO

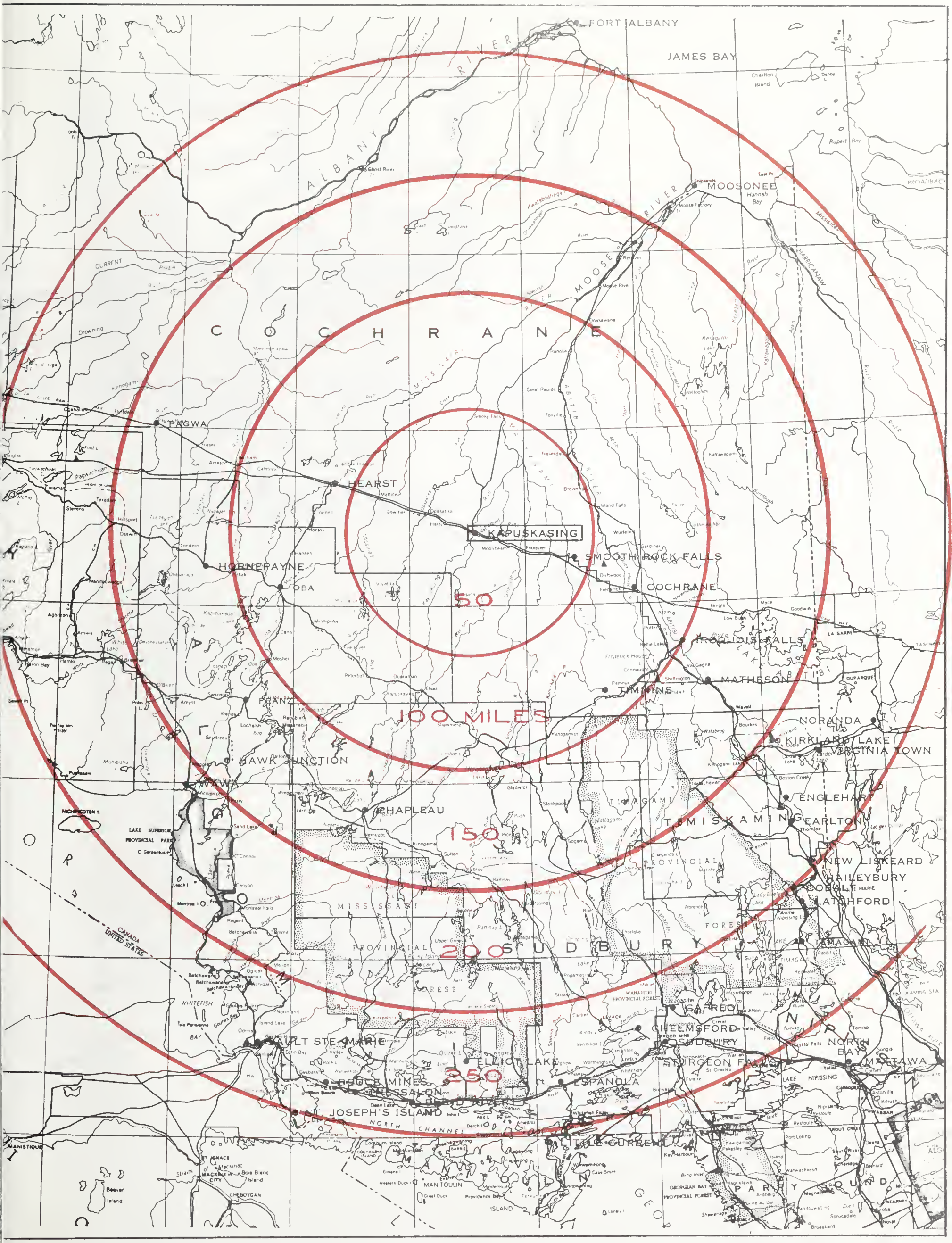

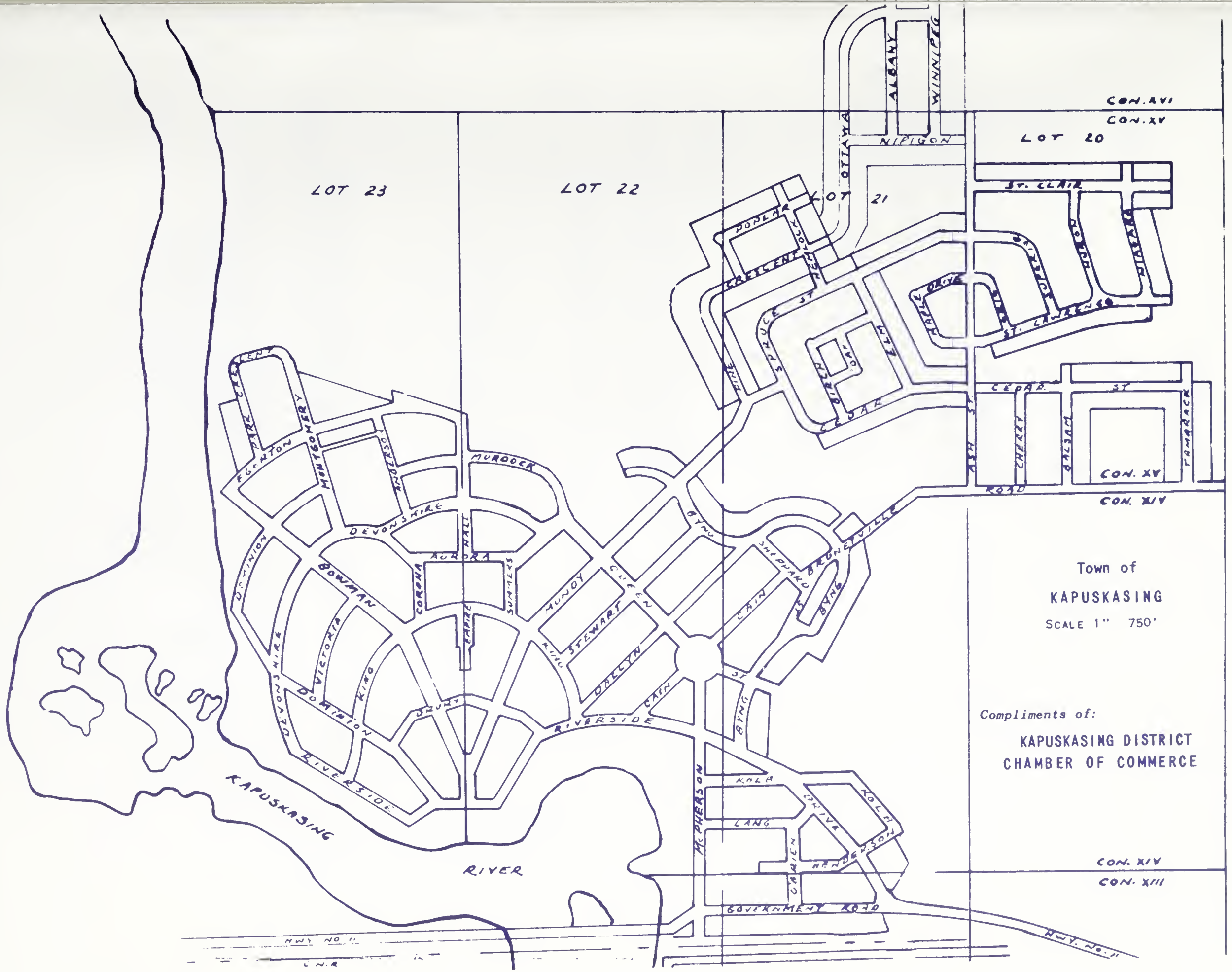
Town of
KAPUSKASING
SCALE 1" 750'
Compliments of:
KAPUSKASING DISTRICT
CHAMBER OF COMMERCE
LOT 23
LOT 22
LOT 21
LOT 20
CON. XVI
CON. XV
CON. XIV
CON. XIII
KAPUSKASING
RIVER
ALBANY
WINNIPEG
OTTAWA
NIPIGON
ST. CLAIR
ST. LAWRENCE
ROSS
SIMCOE
HAYES DRIVE
ELM
BIRCH
CEDAR
POPLAR
CRESCENT
HEMLOCK
PINE
SPRUCE ST
ASH ST.
CHERRY
BALSAM
TAMARACK
ROAD
BRUNETVILLE
SHIPDAM
BYNG
CAIN
ST
MUNDY
QUEEN
STEWART
KING
ORLEYN
RIVERSIDE
SUMMERS
CORONA
AURORA
HALL
EMPIRE
BOWMAN
VICTORIA
DOMINION
DEVONSHIRE
MURDOCK
MONTGOMERY
EGLINTON
PARK CRESCENT
MCPHERSON
KOLA
DRIVE
LANG
CARLEN
HENDERSON
GOVERNMENT ROAD
HWY. NO. 11
C.N.R.

KAPUSKASING - THE TOWN

LOCATION

The town of Kapuskasing is [illegible] Cochrane, [illegible] on Lake [illegible]. It is situated, more precisely, on latitude [illegible] degrees 25' North, at longitude 81 degrees 30' West, [illegible] feet above sea level.

It is located 540 road-miles north of Toronto, and [illegible] miles east of Winnipeg on Trans-Canada Highway #11 (The Northern route); and on the north line of the Canadian National Railway.

Distances to other points from Kapuskasing are:

The Lakehead	- 386 miles west
Cochrane	- 76 miles east
Hearst	- 61 miles west
James Bay	- 140 miles north (by air)
Timmins	- 143 miles south (by road)
	70 miles south (by air)

POPULATION

The growth of Kapuskasing has been steady throughout the past decade. From 5,300 people in 1954, it has grown to 7,157 in 1963, at an average annual rate of 4%.

By age groups, the population breaks down as follows:

	1954	1962	1963
- up to 19 years of age	no	2,999	3,163
- from 20 to 65 years	breakdown	3,617	3,768
- over 65 years	available	178	226
Totals:		6,794	7,157

The average family size is 4.2 persons, compared to the provincial average of 3.6.

Ethnic groupings are:

English-Canadian	- 41%
French Canadian	- 48%
Other (Scandinavian, Slavic)	- 11%

Population Trends And Forecasts

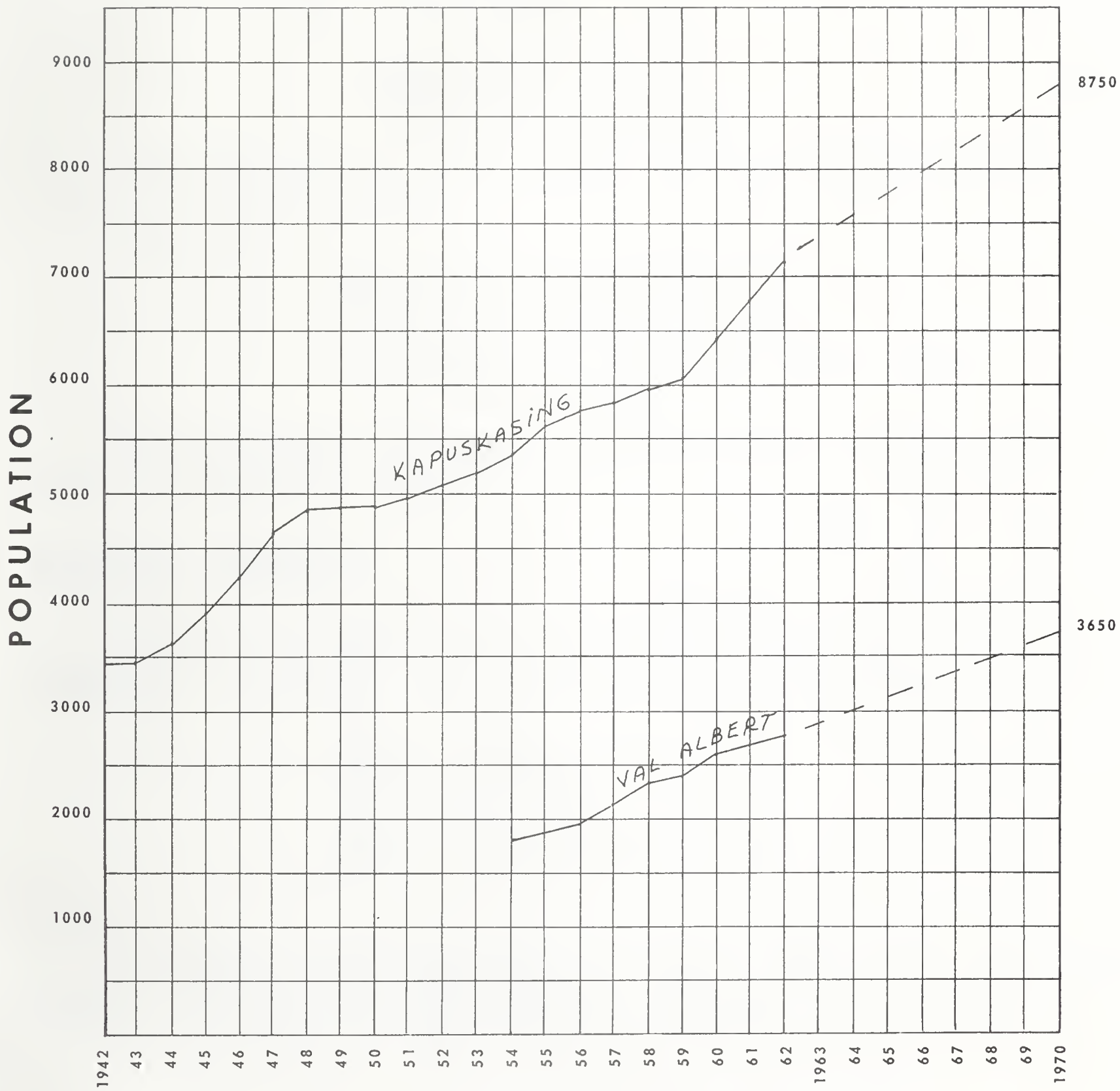

THE TOWN OF KAPUSKASING

PHYSICAL DATA

At present, the Town of Kapuskasing covers 1927 acres. Future annexation of Val Albert, Brunetville and West Riverside will increase this figure to 18,307 acres.

Of the present 1,927 acres,

1,194.08 are built on
200.00 are in use
532.92 are not in use

There are a total of 55 street, measuring 13.63 miles in length and totally paved.

There are

20.8 miles of sidewalks;
13.81 miles of watermains;
2.02 miles of storm sewers;
11.78 miles of combination sewers; and
121 fire hydrants

Water pressure (average 65 psi) is well above minimum requirements for sprinkler systems.

MUNICIPAL GOVERNMENT

The Town of Kapuskasing was incorporated on April 8, 1921. It is governed by a Mayor and six Councillors, elected annually in December. At present, there are 54 municipal employees, as follows:

Public Works:	19
Public Utilities	7
Fire Department	8
Police Department	11
Administrative staff	9
	54

The Town's motto, "Oppidum ex Silvis", mean "A Town Cut of the Forest"; and the word "Kapuskasing", derived from a Cree Indian dialect, is generally translated as "a branch of the river".

ASSESSMENT & TAXATION

Assessment in Kapuskasing, based on the Department of Municipal Affairs manual, has been rising steadily. The following figures provide comparison over the years:

	1950	1956	1961	1962	1963
Res:	2,724,310	3,552,710	4,544,803	4,764,135	4,965,190
Comm/Ind.	5,415,720	7,188,090	7,538,620	8,324,000	8,822,610
Totals:	8,140,030	10,740,800	12,083,423	13,088,135	13,787,800

The mill rate for the same years:

	1950	1956	1961	1962	1963
Res.PS Supp	40.4	60.3	79.0	78.1	72.8
Comm/Ind.PS Supp.	-	-	82.4	83.4	80.1
Res.SS Supp.	46.4	65.6	83.4	80.5	80.5
Comm/Ind.SS Supp.	-	-	86.8	86.8	88.7

CLIMATE

Situated in a cool, temperate climate belt, Kapuskasing enjoys 80 frost-free days per year, on the average.

The mean annual rainfall over the last 30-year period is 22.11 inches; and snowfall, 124 inches. The total average precipitation, then, is 34.5 inches.

Temperatures vary widely. They range from -40 degrees in the winter months to the high 90's in the summertime.

Recorded maxima and minima:

MONTH	HIGHEST	LOWEST
January	47 deg.(26th,1944)	-43 deg. (26th,1941)
February	54 deg. (18th,1954)	-42 deg. (1939)
March	67 deg. (25th,1945)	-44 deg. (3rd,1938)
April	85 deg. (24th,1942)	-15 deg. (8th,1950)
May	91 deg. (20th,1941)	14 deg. (7th,1950)
June	97 deg. (12th,1956)	24 deg. (2nd,1945)
July	95 deg. (15th,1955)	32 deg. (1950)
August	95 deg. (5th,1947)	30 deg. (29th,1950)
September	92 deg. (10th,1953)	21 deg. (1943)
October	82 deg. (16th,1947)	4 deg. (29th,1939)
November	67 deg. (3rd,1938)	-39 deg. (25th,1938)
December	50 deg. (8th,1941)	-43 deg. (22nd,1953)

The average snowfall, by months, is:

January	22.9	inches
February	17.4	"
March	18.9	"
April	10.7	"
May	3.7	"
September	0.8	"
October	3.4	"
November	21.1	"
December	25.1	"
Total:	124.0	"

BUSINESS & INDUSTRY

BUSINESS SECTIONS

Basically, there are two shopping areas in Kapuskasing. The larger is built around "the Circle", a unique characteristic of the Town. The other is generally referred to as the "Last End", and is adjacent to Government Road (Highway #11) which passes through the southern extremity of the town. During the summer of 1963, a third shopping area is to begin development in the northeast section of Kapuskasing, with a supermarket, discount store, and about ten other smaller commercial outlets planned for a "plaza".

INDUSTRIAL LOCATIONS

Heavy industry (notably the Spruce Falls Power and Paper Company Limited, and Kimberly Clark Canada Limited), are located south of #11 Highway, and south of the CNR line.

Lighter industry (concrete block manufacturing, bottling plant, bulk petroleum products) are located adjacent to the highway.

Amalgamation of Kapuskasing with three neighbouring communities- West Riverside (population 300), Brunetville (1,700), and Val Albert (2,700) - presently under discussion, will make an adequate number of industrial sites available within the town limits.

AREA PLANNING BOARD

The Kapuskasing and District Area Planning Board, comprised of 9 area citizens, was formed in 1960, and is in the process of developing an official plan for land use in an 18-square-mile area, consisting of the townships of O'Brien, Owens, Teetzel, and Williamson.

SOME FACTS ABOUT SPRUCE FALLS

The Spruce Falls Power and Paper Company, "Uncle Spruce", is Kapuskasing's major industry. With its mother company, Kimberly-Clark Corporation, the two mills produce newsprint and crepe wadding.

1920: - Spruce Falls Company incorporated, started construction of mill.

1922: - Mill begins production with 500 employees, with 115 tons per day capacity (pulp).

1926: - New York Times and Kimberly-Clark agree on terms for newsprint mill at Kapuskasing, and power site at Smoky Falls (50 miles north), capable of generating 75,000 horsepower.

1928: - July 27th, first car of newsprint shipped.

1929: - 1,000 employees, producing 650 tons of newsprint per day. Sulphite mill enlarged to a capacity of 360 tons per day.

1944: - Kimberly-Clark begins construction of crepe wadding mill.

1945: - Production begins with 20 employees producing 30 tons daily.

1951: - Three million dollar expansion programme completed, doubling capacity of original mill.

1963: - Paper mill, with four machines, produces more than 900 tons of newsprint per day; sulphite mill produces 435 tons of unbleached sulphite pulp daily. Forty carloads of newsprint per day leave Kapuskasing for various customers in the U.S. and Canada, notably the New York Times.

- Kimberly-Clark mill produces 80 tons of wadding per day.

- Mill division has 1,500 employees. Average hourly rate is $2.62. 1961 payroll was $8.5 millions, freight bill $9.5 millions.

- Company leases 6,800 square miles of crown timber land from Provincial Government, reforests about 1½ million trees annually.

- Mill requires 450,000 cords of pulpwood annually, of which 100,000 cords are purchased from "settlers".

- Woods Division employs about 1,000 men, 75% of whom work 200 days per year. 1961 woods payroll, $6 millions.

- Presently under construction is a six million dollar magnefite mill, which will produce 200 tons of pulp per day, designed only to improve product, not to increase production. It is scheduled to begin operation during 1964.

BUILDINGS

New homes ($12,000 - $35,000) are being built in Kapuskasing at the annual average rate of 40. During the past few years, actual figures are as follows:

1958 - 23
1959 - 40
1960 - 46
1961 - 43
1962 - 38
1963 - 40 (estimated)

Serviced building lots, priced from $435 for a 65' lot, to $1,200 for 'select' lots, are available from the Spruce Falls Power and Paper Co., Ltd.

At present, there are 1,259 buildings in Kapuskasing, located on the town's 55 streets.

There are 1,560 sub-divided lots, of which 312 are zoned commercial, 1,289 residential. There are 1,742 dwelling units within the Kapuskasing limits.

Certain buildings are outstanding in the community:

St. Mark's Anglican Church;
The Kapuskasing Inn (140 rooms);
St. Patrick's Church and School;
The District Office, Dept.of Lands & Forests;
The Kapuskasing Credit Union building;
Kapuskasing High & Vocational School;
Eastview Public School;
Sensenbrenner Hospital, and Medical Centre;
The Community Club;
A $75,000 doctor's residence;
'Select' residences on Riverside Drive;
The Dominion Store
La Caisse Populaire

Building permits issued over the past five years:

1958 - $ 726,000.00
1959 - 917,000.00
1960 - 1,200,000.00
1961 - 1,600,000.00
1962 - 1,034,550.00
1963 - 1,000,000.00 (estimated)

SCHOOLS

As indicated by the population figures above, Kapuskasing is a town of relatively young people. It naturally follows, then, that school enrolments will be higher than in other equal-sized communities. Kapuskasing schools - both public and separate - enjoy an extremely high standard of academic achievement.

There are two public schools, three separate schools, a high and technical school, a separate high school, and a retarded children's school within the town limits. Within a 30-mile radius of Kapuskasing, there are an additional seven separate schools.

SCHOOL ENROLMENTS, 1963

	STUDENTS	CLASSES	STAFF
PUBLIC			
Diamond Jubliee	636	21	24
Eastview	269	8	8
Edgewood (retarded children)	20	2	3
SEPARATE			
Immaculate Conception	415	12	13
St. Patrick's	415	13	15
Sacre Coeur	420	12	13
HIGH			
Kap Dist.High & Vocational	711	34	32
l'academie d'Youville	168	6	6
Totals:	3,054	108	114

The Kapuskasing District High School provides adult night classes, with 246 students enrolled during 1962 taking the following courses: 92 students in academic courses of Spanish, Oral French, Special French, Algebra and Basic English; 58 students in commercial courses of bookkeeping and typing; 60 students in sewing classes, and 36 students in a retail merchandising class. It is expected that additional classes of a technical nature will be offered this coming year.

TRANSPORTATION SERVICES

RAIL

Kapuskasing is served by the CNR "north" line. Overnight passenger service from Hearst to Toronto provides excellent accommodation for the businessman. Owned by the CNR, the train is called the "Northland", and travels on Ontario northland tracks from Cochrane to North Bay.

The train leaves Kapuskasing daily (except Saturday) at 4:15 p.m, and arrives in Toronto the following morning at 8:00 a.m.

The return train leaves Toronto daily (except Saturday) at 7:00 p.m, arrives at Kapuskasing at 10:40 a.m.

Pullman and diner service is provided.

Bus service to Cochrane connects with the Cochrane-Toronto train.

AIR

Daily feeder service to and from Trans-Canada Airlines at Timmins is provided by Mattagami Airlines from Kapuskasing Airport:

Southbound:lv.Kapuskasing 4:45 p.m; arr. Toronto 8:45 p.m.
Northbound:lv.Toronto 2:30 p.m; arr. Kapuskasing 6:05 p.m.

HIGHWAY

The Northern Route of the Trans-Canada Highway, #11, passes through Kapuskasing. The entire highway is now paved - from Toronto to the Manitoba border.

FREIGHT & EXPRESS CARRIERS

In addition to CN freight, CN express, and air express, the following PCV carriers operate from Kapuskasing depots:

Star Transfer Ltd.,PCV Class "A", "C", & "D" with "E" privileges;
Kapuskasing Transfer Ltd.,PCV Class "D" with "H" privileges,and Class "E";
Boucher Transfer Ltd., PCV Class "H".

LABOUR UNIONS

The following labour unions have locals in Kamloops:

Barber's Union, Local 556	10
Int.Brotherhood of Carpenters & Joiners of America, Local 1669	1,200
Int. Brotherhood of Electrical Workers,Local 1149	75
Lumber and Sawmill Workers, Local 2995	4,000
Municipal Workers (Outside), Local 369	23
Municipal Workers, Local 384	10
Papermakers, Local 256	200
Int.Brotherhood of Pulp, Sulphite & Papermill Workers, Local 89	1,000
Industrial Workers Union, Local 2444	12
Office Employees International Union, Local 168	135
Kap Assoc.of Professional Firefighters,Local 1237	7
Kap Police Association	10

AREA LABOUR STATISTICS

The local National Employment Service office covers an area from Smooth Rock Falls to Kapuskasing, a distance of approximately 100 miles, covering a population of 21,000. The population of the area within a 20-mile radius of Kapuskasing is 15,570, made up as follows:

Organized	Kapuskasing	7,157
	Val Albert (adjacent to Kapuskasing)	2,689
	Moonbeam (15 miles east)	1,246
	Fauquier (20 miles east)	1,120
		12,212
Unorganized	Brunetville (adjacent to Kapuskasing)	1,667
	West Riversine (adjacent to Kapuskasing)	295
	Val Rita (6 miles west)	200
	Harty (10 miles west)	100
	Opasatika (20 miles west)	400
	Kitigan (6 miles east)	100
	Scattered remainder	500
		3,262

The total labour force in the area is 3,500, composed of 10% female labour.

Normal shortages in the labour field consist of lumbering, logging and construction workers in the male line, and waitresses, nurses, charwomen and clerks in the female line. The number of vacancies reported during the months from January to May, 1963, comprised 1,326 male and 231 female.

Employment in the pulp and paper industry is relatively stable throughout the year, whereas in the lumbering and logging industry a peak is reached between November and February, with a low in April and May. Unemployment figures this year to date were as follows:

	Male	Female
Jan.	926	153
Feb.	912	169
Mar.	1,416	169
Apr.	2,207	186
May	1,386	139

Government Services

The following Federal buildings are located in Kapuskasing:

1) Post Office - in the Circle, the building houses the Post Office of the Unemployment Insurance Commission and the National Employment Service (12 employees). The Post Office department employs 17 persons, including 7 letter carriers who deliver once daily to residences, twice daily to business establishments.

2) CNR station, freight sheds, express office, and telecommunications office, on Government Road.

3) Airport - operated by the Dept. of Transport, 2 miles west of Town. East-west runway, paved, 3,740 feet by 150 feet; north-south runway, paved, 3,600 feet by 150 feet. Gasoline and oil available, radio beacon, lighted windsock, rotating beacon. Dominion Meteorological Office is housed in the main terminal building.

4) Dominion Experimental Farm - details elsewhere (see index).

5) RCMP detachment, located in the new Glenwood sub-division, is manned by a corporal and a constable.

Provincial Buildings

1) Dept. of Lands & Forests - The District Office (covering the area from Smooth Rock Falls to Hornepayne and Longlac) is located on Government Road.

2) Ont. Prov. Police detachment, newly built in 1963 at a cost of $150,000.00 is located two miles east of Town, on the Highway. A corporal supervises the detachment of seven constables.

3) Dept. of Transport office, for the issuance of motor vehicle permits and markers (at 19 Dallyn) and the Driver Examination Centre (18 Byng) are located in private premises.

4) Ont. Hydro has two offices, 1,000 yards west of Kapuskasing. The first is the Area Office, while the second is the field office for the multi-million dollar Little Long Rapids power development, forty miles north.

5) The Ontario Dept. of Highways, whose District Office is in Cochrane, maintains a yard office at the western extremity of Kapuskasing.

6) The representative for the Treasury Dept.'s 3% Sales Tax lives 40 miles east, at Smooth Rock Falls, and is in Kapuskasing twice weekly.

UTILITIES AND OTHER SERVICES

POWER

ELECTRICITY

Electricity in Kapuskasing is distributed by the Kapuskasing Public Utilities Commission, with supply from the Hydro-Electric Power Commission of Ontario. Present capacity is 3,000 kVA, with an additional substation scheduled for completion this fall providing another 5,000 KVA capacity. Existing loading is approximately 4,000 kw.

Kapuskasing Rates (monthly basis)

Domestic - 3rd lowest in Northeastern Ontario

First 50 kwh @ 3.0¢ per kwh
Next 200 " @ 1.5¢ per kwh
Next 500 " @ 0.9¢ per kwh
Over 750 " @ 1.2¢ per kwh

10% prompt payment discount

Commercial - 4th lowest in Northeastern Ontario

Service charge - 50¢ per kw

First 100 hrs. use of load @ 2.7¢ per kwh
Next 100 hrs. use of load @ 0.8¢ per kwh
Over 200 hrs. use of load @ 0.5¢ per kwh

10% prompt payment discount

3-Phase Power - 5th lowest in Northeastern Ontario

Service Charge - $1.00 per kw

First 100 hrs. use of load @ 2.0¢ per kwh
Next 100 hrs. use of load @ 0.5¢ per kwh
Over 200 hrs. use of load @ 0.32¢ per kwh

10% prompt payment discount

ELECTRICITY (cont'd.)

The area outside of Kapuskasing is supplied by the Ontario Hydro rural system.

Area Rates (monthly rates)

Domestic

First 60 kwh @ 4.5¢ per kwh
Next 180 kwh @ 2.6¢ per kwh
Over 240 kwh @ 1.1¢ per kwh

10% prompt payment discount

Commercial

Service charge - 40¢ per kw
First 15 kwh per kw demand @ 4.5¢ per kwh
Next 30 kwh per kw demand @ 2.6¢ per kwh
Remainder @ 1.5¢ per kwh

10% prompt payment discount

NATURAL GAS

The Northern Ontario Natural Gas Company Limited, with an area office located in Kapuskasing, distributes natural gas throughout the area, at the following rates:

Domestic

First MCF	$2.55 (minimum bill)
Next MCF	1.50
Next 2 MCF @	1.30 per MCF
Next 4 MCF @	1.20 per MCF
Next 12 MCF @	1.10 per MCF
Over 20 MCF @	1.00 per MCF

Commercial (based on 10 MCF or greater daily demand)

First 10 days use of daily demand @ 85¢ per MCF
Next " " " " " " @ 65¢ per MCF
Over 20 " " " " " @ 55¢ per MCF
Minimum charge $35.00 per month

Industrial Off-Peak Gas

From 30.5¢ to 39.5¢ per MCF upon negotiation.

OTHER FUELS

Stove Oil for heating purposes is available at a cost of 27.5¢ per gallon.
Fuel Oil sells at 22¢ per gallon.

Propane in bulk form retails at 24¢ per gallon.

Coal - Stoker	-	@ 25.25 per ton
Lump	-	@ 28.50 per ton
Briquettes	-	@ 29.00 per ton

UTILITIES AND MUNICIPAL SERVICES

MUNICIPAL SERVICES

WATER SERVICE

Water is distributed in Kapuskasing by the Kapuskasing Public Utilities Commission, and retails at the following rates on a bi-monthly basis:

First 4,000 gallons, or part	$2.00
4000 to 15,000 gallons	0.60 per M
Over 15,000 gallons	0.42 per M

10% prompt payment discount

The chemical analysis of the water is as follows:

Hardness - Calcium	164 p.p.m.
Alkalinity	86 p.p.m.
Iron	0.05 p.p.m.
Chloride	3 p.p.m.
Calcium	50 p.p.m.
Total solids	226 p.p.m.
Colour-hazen units	8 p.p.m.
Turbidity	2.1 p.p.m.

Average daily use in town amounts to 600,000 g.p.d., with a capacity of 1,000,000 g.p.d.available.

Kapuskasing is services by a complete sanitary and storm sewer system, and a primary type sewage treatment plant.

FIRE FIGHTING EQUIPMENT

The town is serviced by 121 hydrants, with pressures ranging from 60 to 70 p.s.i., depending upon location and time of day.

The Kapuskasing Fire Department consists of two pumper trucks with 8 permanent firemen and 17 volunteers, and protection is extended on a fee basis to an area three miles outside of Kapuskasing.

FIRE INSURANCE RATES

Kapuskasing insurance rates are as follows:

Residential - Building $6.50 per thousand per 3 years
- contents $7.80 per thousand per 3 years

Commercial - Building-frame $13.00 per thousand per 3 years
-masonry $8.00 to $9.00 per M per 3 yrs.

UTILITIES AND OTHER SERVICES

POLICE PROTECTION

Kapuskasing is policed by a municipal police force consisting of a police chief, a detective sergeant on investigation work, a parking meter enforcement officer, and a year-officers using one patrol cruiser. The outside area is patrolled by the Ontario Provincial Police, Kapuskasing detachment, with 6 officers. A detachment of two RCMP officers is stationed in Kapuskasing.

RECREATION FACILITIES

Within the Kapuskasing limits the following services are available; supervised by a Municipal Recreational Director:

A 9-hole golf course
An artificial ice arena
An artificial ice 4-sheet curling rink
A floodlighted ballpark, with 3 diamonds
3 tennis courts
A swimming pool and a wading pool
5 neighbourhood playgrounds
A lawn bowling green
A community building, with bowling alley
A gymnasium and games room
A Rod and Gun Clubhouse
A 7½-acre park, overlooking Kapuskasing Bay

COMMUNICATIONS

PERIODICALS

- Timmins Daily Press, morning plus weekend
- The Northern News (weekly)
- Le Canadien de l'Ontario Nord (French weekly)

RADIO

- CKGB, Timmins
- CFCL, Timmins (French)

TELEVISION

- CFCL-TV, Timmins, affiliated with CBC network.

TELEPHONE

- Northern Telephone Limited, head office in New Liskeard.

TELECOMMUNICATIONS

- Canadian National Telegraphs
- Ontario Northland Communications
- The Bell Telephone Company (microwave transmission)

FREIGHT & EXPRESS

- Overnight express service to and from Toronto, via CNR
- Overnight truck service to and from Toronto, via Star Transport
- 2-day freight service to south, via CNR
- 2-day freight service to Winnipeg, via CNR

POSTAL SERVICE

- surface and airmail service to and from Kapuskasing daily. Closing times:
  - south, east and west (surface & air): 3:00 p.m. daily
  - west (to Hearst): 6:00 p.m. daily.

Medical Services

Hospital

The Sacconkrenner Hospital in Kapuskasing, although built in 1928, can offer a service to its patients equal to any north of Toronto.

The bed capacity is as follows:

Medical & surgical	30
Maternity	13
Pediatric	9
Bassinettes	17
	69

The foregoing capacity can be and is increased by 17 cribs for newborn, when required. During 1962, 604 babies were born.

The medical staff consists of a senior and junior surgeon, and six physicians, who, between them, can cover any emergency.

Facilities are provided for x-ray and laboratory examination, operating rooms, obstetrics and nursery. An extension to the hospital and its facilities is planned for the next two years, to ensure the medical services keep pace with a rapidly growing Kapuskasing and district.

Health Unit

The administration of public health services in Kapuskasing and district is under the jurisdiction of the Board of Health of the Porcupine Health Unit, where, for economic reasons, municipalities from Timmins to Hearst, banded together, operate under one administrative group. The Board is comprised of representatives from 17 member municipalities.

The Porcupine Health Unit, with Dr.G.B.Lane as Medical Officer of Health, offers a generalized public health program for the control of communicable diseases, prevention of illness, and the promotion of health, covering immunization and child care clinics, school student examination, produce and public building inspection, and many other services. Professional staff carry out this program in co-operation with allied health and social agencies. The Kapuskasing office of the Unit serves an area from Cochrane to Hearst, with a staff of two public health nurses, a sanitary inspector and stenographer.

AREA PROJECTS

Dominion Experimental Farm.

This farm, consisting of 1,100 acres, and located two miles west of Kapuskasing, has been in existence since 1914. It is the second largest of its kind in the dominion, and serves the Clay Belt - a vast plain of about 50 million acres, lying midway between the Great Lakes and James Bay, and extending for 400 miles in an east-west direction. Since the early settlers came, some fifty years ago, about 2½ million acres of land in the area have been cleared and devoted to farming, with an estimated additional 3 million acres available for cultivation. The area is particularly suited to the production of feeder cattle, as this type of beef animal makes the fullest use of the forage crops, and principal experiments have been conducted along these lines. The farm buildings consist of a modern office, 4 beef cattle barns, dairy building, dehydration building, 4 implement shops, pole barn, sheep barn, cereal building, hay barn, 6 silos, laboratory, pump house, water tank, 2 greenhouses, steer barn, grain barn, meteorological office, 2 scale buildings, and 13 residences.

Little Long Rapids.

In 1960 work commenced by the Hydro-Electric Power Commission of Ontario on the Little Long Rapids development, located 40 miles north of Kapuskasing. This project is part of a six-year, three-stage development, with an ultimate capacity of 150,000 kilowatts of hydro-electric generation. Access to the site is provided by the Spruce Falls Power and Paper Company's Smoky Falls railway, with its terminus one mile west of Kapuskasing. A work force of 1,000 men is engaged in this construction project. Some 10 miles north of Little Long Rapids is situated the Smoky Falls development, the private Spruce Falls supply of 75,000 horsepower of electrical energy.

OTHER STATISTICAL DATA

MOTOR VEHICLES REGISTERED

	1961	1962	1963 (to August 31)
Automobiles	3,425	3,850	3,521
Trucks	810	805	830
Trailers	420	475	530
Station Wagons	260	320	290
Motorcycles	25	25	25
Totals:	4,940	5,475	5,196

TELEPHONES IN USE

	1961	1962
Residence	2,497	2,786
Business	1,127	1,276
Totals:	3,624	4,062

PAYROLL

Kapuskasing, annual commercial & industrial, 1962 - $ 9,300,000.00
Trading area, annual commercial & industrial, 1962 - 14,400,000.00

COMMUNITY ORGANIZATIONS

Community organizations - religious, fraternal, charitable, or professional - are the backbone of a community.

They are indicative of the type of people who live here - for their vast range covers almost every conceivable aspect of community endeavour.

The organizations listed on the next two pages are all active ones; and they do not include the various groups within the individual churches.

Because officers change every month, or every week, the listings cannot always be accurate. They will, however, provide the reader with a "contact" in the organization which he is attempting to reach.

NAME	CONTACT	ADDRESS	PHONE
CHARITABLE ORGANIZATIONS			
Can.Cancer Society	Mr.R.Ballantyne	3 Park Cres.	5-3[illegible]
Can.Nat.Inst.Blind	Mr.Wm.Shore	13 Maple	5-4[illegible]
Children's Aid Soc.	Mr.L.J.Lazarus	Main Av.	5-2361
Ladies Aux.to Hosp.	Mrs.T.L.Carley	22 Birch St.	5-4074
Ret.Children's Assoc.	Mr.J.B.Frederick	108 Riverside	5-3774
CHURCHES			
N.D.Victoires	Msgr.A.Cournoyer	7 Brunelle S.	5-3407
Immac.Conception	Rev.Menard	18 King	5-3473
Jehovah's Witnesses	Mr.L.Giaque	50 Dominion	5-2902
Kap Baptist	Rev.D.R.Pearse	93 Mundy	5-3240
Kap United	Rev.D.Nimmo	1 Corona	5-2417
St.Mark's Anglican	Canon H.M.Shail	1 Stewart	5-2921
St.Patrick's R.C.	Rev.J.F.Laurin	8 Cedar	5-4073
BUSINESS & PROFESSIONAL			
Kap.Chamber of Comm.	G.F.Heathcote	Government Rd.	5-2332
Porcupine Health Unit	Mr.D.Plummer	37 Riverside	5-4601
Reg.Nurses Assoc.	Mrs.P.Gerard	2 Ottawa St.	5-3861
Sp.Falls ¼-Con.Club	Mr.L.J.Brady	1b Devonshire	5-2311
Univ.Women's Club	Mrs.[illegible].Lebb	11 Lang	5-5351
FRATERNAL ORGANIZATIONS			
Cath.Women's League	Mrs.G.Shave	18 Murdock	5-3960
Daught.of Isabella	Mrs.[illegible].Guertin	40 Murdock	5-5278
Eastern Star	Mrs.D.Campbell	19 Pine Cresc.	5-4782
Imp.Ord.Oddfellows	Mr.John Beadow	20 Elm	5-3951
Knights of Columbus	Mr.Rbt.Tremblay	12 Kolb	5-2621
Ladies Aux.Legion	Mrs.Elaine Low	22 Park Cresc.	5-3275
Femmes Can.Franc.	Mrs.C.Leblanc	Exp.Farm	5-2989
Masonic Lodge	Mr.F.McGrath	41 Pine Cresc.	5-4486
Polish Alliance	Mr.Nick Fotuik	46 Riverside	5-5023
Rebekah Lodge	Mrs.H.Jermyn	Owens Twp.	5-3040
Can.Legion Br.85	Mr.Jos.Parent	55 Devonshire	5-3614
MILITARY			
Algonquin Reg.	Lt.John Shipman	64 Dominion	5-2480
Air Cadets	Mr.A.Poolton	27 Drury	5-3539
SCOUTS & GUIDES			
Boy Scouts	Mr.C.Brothers	103 Devonshire	5-2820
Girl Guides	Mrs.F.Pilkington	10 Park Cresc.	5-4252

NAME	CONTACT	ADDRESS	PHONE
LABOUR & EMPLOYEES' ORGANIZATIONS			
Barbers, #556	Mr.Larry Norman	39 Riverside	5-4066
Carp.& Joiners #1689	Mr.F.Clement	212 Govt.Rd.	5-4065
Civil Serv.Assoc.	Mr.H. Marple	16 Spruce St.	5-3013
Foremens' Assoc.	Mr.L.Lehtisaari	6 Stewart	5-5357
IBEW,Local #1149	Mr.S.Lebarron	6 Birch	5-2662
Kap Firemen's Assoc.	Mr.C.V.Price	13 Sheppard	5-3647
Kap & Dist.Lab.Counc.	Mr.F.Jokinen	15 Poplar	5-4160
Kap Police Assoc.	Mr.P.Boucher,Jr.	28 Stewart	5-5127
Lumb-Sawmill,#2995	Mr.J.K.Laforce	20 Riverside	5-2289
Ind.Workers,#2444	Mr.A.Gauthier	23A Riverside	5-3995
Munic.(Outside)#369	Mr.R.Segouin	Owens Twp.	5-3015
Munic.Workers #384	Mr.R.Lamontagne	14 Kolb Av.	5-2526
Office Workers,#166	Mr.L.MacLachlan	97 Devonshire	5-2952
Papermakers, #256	Mr.F.Jokinen	15 Poplar	5-4160
Pulp,Sulphite #89	Mr.J.Ballantyne	10 Montgomery	5-3968
RECREATION & SPORTS			
Community Club	Mr.Wm.Rogers	Riverside Dr.	5-2717
Curling Club	Mr.Geo.Ingram	21 Poplar	5-4783
GM Booster Club	Mr.D.Daggett	8 Lang	5-3987
GM Hockey Club	Mr.F.Butterfield	Town Hall	5-2345
Golf Club	Mr.Geo.Anderson	14 Park Cresc.	5-3468
Fig.Skating	Mr.Vic.Sleep	Maple St.	5-3616
Lawn Bowling	Mrs.M.McCartney	69 Dominion	5-3904
Square Dancing	Mr.J.Sandrin	Circle	5-2626
Recreation Commission	Mr.T.Talentino	Arena	5-4622
Rod & Gun	Mr.W.Zacharuk	7 Elm	5-4179
Ladies' Curling	Mrs.Wm.Thompson	34 McPherson	5-5123
Bus.Girls' Curling	Miss I.Forsberg	1 Winnipeg	none
Film Council	Mr.Karl Webb	11 Lang	5-5351
SCHOOL ASSOCIATIONS			
High School Choir	Mr.D.Wittick	7 Ash	5-2740
Pub.School H & S	Mr.E.Lazarus	Cain Ave.	5-2301
Sep.School H & S	Mr.J.Legris	9 Spruce St.	5-4221
St.Patrick's PTA	Mr.J.W.Harris	13 Oak St.	5-3888
SERVICE CLUBS			
Kap Kinette Club	Mrs.B.Gagnon	16 King St.	5-2797
Kinsmen Club	Mr.Wm.Webster	77 Cedar	5-4293
Lions Club	Mr.Wm.Wilder	5 St.Lawrence	5-3767
Richelieu Club	Mr.G.Grenier	24 Egerton	5-4100

KAPUSKASING AND DISTRICT
INDUSTRIAL DIRECTORY

NOTE: This directory is published and revised periodically by the Kapuskasing Industrial Development Committee. It is accurate as of August 1, 1963.

THIS DIRECTORY IS NOT TO BE USED FOR SOLICITATION PURPOSES. Additional information about any or all of the businesses listed is available from the Kapuskasing Industrial Development Committee, phone 335-2332, Kapuskasing, Ontario.

INDUSTRIAL CONCERNS

COMPANY NAME	PRODUCT OR SERVICE	EMPLOYEES
Barriault, Charles 22 Murdock, Kapuskasing	General Contractor	4
Beaver Lumber Company 20 Byng Av., Kapuskasing	Hardware and Building supplies	8
Bell Telephone Co. of Can. Henderson Av., Kapuskasing	Telecommunications	9
Besner Brothers Limited 27 Government Rd., Kap.	Truckers and General Contractors	4
Bilbrough, George C. 31 Pine St., Kapuskasing	Painting Contractor	5-15
Boucher Transfer Ltd. 32 Stewart St., Kapuskasing	Trucking, moving	3
365 British American Oil Co. West Road, Kapuskasing	Petroleum Products	2
Byng Laundry & Drycleaning 8 Byng Av., Kapuskasing	Laundry, Drycleaning	16
Campbell, Geo. F., Ltd. 17 Lang Av., Kapuskasing	Wholesale	7
365 Canadian Oil Companies, West Road, Kapuskasing	Petroleum Products	2
Cypress Rapids Construction, 9 Park Cresc., Kapuskasing	General Contractor	2-20
105 Community Dairy Co. Ltd. 37 Riverside Dr., Kap.	Dairy Products	6

	COMPANY NAME	PRODUCT OR SERVICE	EMPLOYEES
289	Daily Press Bureau, 50 Riverside, Kapuskasing	(Timmins) Daily newspaper	1
	Dallyn Draperies, 24 Dallyn, Kapuskasing	Upholstering	2
286	Danilou Printers, 15 O'Brien Av., Kap.	Commercial printing	2
	Dominion Experimental Farm West Road, Kapuskasing	Agriculture	25-70
	Department of Transport, Airport, Kapuskasing	Meteorology & Airport	18
	Guenette Enterprises Ltd. Circle & 46 Brunetville Rd.	Hardware, Lumber Yard	20-35
365	Husky Oil Refining Ltd. West Road, Kapuskasing	Petroleum Products	2
365	Imperial Oil Limited West Road, Kapuskasing	Petroleum Products	4
347	Kap Cement Works Ltd. 39 Kolb Av., Kapuskasing	Concrete products	5
141	Kap Beverages Ltd., Henderson Av., Kapuskasing	Bottling plant	12-15
	Kapuskasing Bus Lines 23 3rd Av.S., Brunetville	Bus Transportation	3
105	Kapuskasing Dairy Co.Ltd., 60 Brunetville Rd, Kap.	Dairy products	8
	Kapuskasing Flying Service, Remi Lake, Moonbeam, Ont.	Flying service	4
	Kapuskasing Laundry & Dry-cleaning, Riverside Dr., Kap.	Laundry & Cleaning Laundromat	16-22
	Kapuskasing Transfer Ltd. 13 Ash St., Kapuskasing	Trucking, moving & storage	6-9
	Knowles, George E., Ltd. 24 Byng Av., Kapuskasing	Building supplies, General Contractor	20-75
	Mattagami Skyways Ltd., Remi Lake, Moonbeam, Ont.	Air service	4-8
	Modern Vulcanizing Service 14 Riverside Dr., Kapuskasing	Tire vulcanizing	3

COMPANY NAME	PRODUCT OR SERVICE	EMPLOYEES
National Grocers Co.Ltd. Queen St.,Kapuskasing	Wholesale grocers	12
No.Ont.Natural Gas, 1 Byng Av.,Kapuskasing	Natural Gas Service	4
Northern Telephone Co., Circle, Kapuskasing	Communications	12
289 Northern Times Ltd., 13 Ash St.,Kapuskasing	Printers & Publishers	6
259 Northland Cabinets, 40 Byng Av.,Kapuskasing	Woodworking and General Contracting	2-10
Le Canadien de l'Ont.Nord, 15 O'Brien Av.,Kapuskasing	Printers & Weekly Newspaper	4
Ontario Dept.of Highways West Rd.,Kapuskasing	Highway Maintenance	25
Ontario Dept.of Transport, 18 Byng Av.,Kapuskasing	Driver Examinations	1-2
Ont.Department of Transport, 19 Dallyn Av.,Kapuskasing	Licence Issuer	1-2
Ontario Hydro, West Road,Kapuskasing	Hydro-Electric Power	24
Ont.Dept.of Lands & Forests, Dist.Office,Govt.Rd.,Kap.	Lands and Forests	45-100
Ont.Provincial Police, 37 Riverside,Kapuskasing	Law enforcement	9
Ont.Northland Communications, Henderson Av.,Kapuskasing	Communications	2
Prevost, J. A., Erie St.,Kapuskasing	General Contractor	3-25
Sensenbrenner Hospital, Drury Av.,Kapuskasing	Hospital	50-60
129 Royal Bakery, 17 Henderson,Kapuskasing	Bakery products	3
129 Sheldon's Bakery, Queen St.,Kapuskasing	Bakery products	5

COMPANY NAME	PRODUCT OR SERVICE	EMPLOYEES
365 Shell Oil Co. of Canada, Government Rd., Kapuskasing	Petroleum products	3
271 Spruce Falls Power & Paper Co. & Kimberly-Clark of Canada. Kapuskasing	Newsprint, Kotex, Kleenex, paper products	
	Mill employees, average:	1,500
	Woodlands " "	800 to 1,200
Star Transfer Ltd., Ash St., Kapuskasing	Trucking	12
The Corporation of the Town of Kapuskasing, Town Hall, McPherson Av., Kapuskasing	Municipal Government	50-70
Ross MacDuff Ltd., 21 de l'Etang, Val Albert	General Contractor	5-50

ACCOUNTANTS

Gauthier, Gagne & Co., 5 Cadre Street, Kapuskasing.
Ross Pope and Company, 19 Riverside Dr., Kapuskasing.

ADDING MACHINES

See Office Supplies

ADVERTISING MEDIA

CKGB Radio, Timmins, Ontario
CFCL Radio and TV, Timmins, Ontario
The Northern Times, 13 Ash Street, Kapuskasing,
Le Canadien de l'Ontario Nord, 15 O'Brien Av., Kapuskasing
The Timmins Daily Press, 50 Riversiue Dr., Kapuskasing

AIR SERVICES

Kapuskasing Flying Service, 42 McPherson, Kapuskasing & Remi Lake
Mattagami Skyways Ltd., Remi Lake, Moorbeam, Ont.

APPLIANCES

See Furniture and Appliances

ARCHITECTS

F. Geoffrey Johnson, B. Arch., M.R.A.I.C., 46 McPherson Ave., Kap.

AUTOMOBILE DEALERS

Highway Super Service, Government Rd., Val Albert (Citroen, Mercedes)
Kean Trucks and Equipment, 7th Ave. S., Brunetville (IHC, Rambler)
Spruce Motors Co., Ltd., Riverside Dr., Kap., (General Motors)
Uptown Motors Co., Ltd., Government Rd., Kap., (Ford)
Val Albert Motors Co., Val Albert, (Chrysler)

AUTOMOBILE REPAIRS

See Garages

AUTOMOBILE PARTS AND SUPPLIES

Canadian Tire Corp., Henderson Av., Kapuskasing
Simpsons-Sears Ltd., Circle, Kapuskasing
Smith & Lincez, McPherson Av., Kapuskasing
Stedmans Stores, Circle, Kapuskasing
United Supply (Kapuskasing) Ltd., 15 Sheppard, Kapuskasing
See also: Garages, Automobile dealers.

BAKERIES

Royal Bakery, 17 Henderson St.,Kapuskasing
Sheldon's Bakery, Queen St., Kapuskasing

BANKS, FINANCIAL HOUSES

The Canadian Imperial Bank of Commerce, Circle, Kapuskasing
The Bank of Nova Scotia, Circle, Kapuskasing & Moonbeam, Ont.
The Caisse Populaire, Cain St., Kapuskasing
The Kapuskasing & District Credit Union,Cain St., Kapuskasing

BARBER SHOPS

Bob's Barber Shop, Riverside Dr., Kapuskasing
Gagnon's Barber Shop, O'Brien Av.,Kapuskasing
Kapuskasing Inn Barber Shop, Drury St., Kapuskasing
Martin's Barber Shop, O'Brien Ave., Kapuskasing
Arthur Gagne, 38 Main St., Brunetville, Ont.
Gaston's Barber Shop, Government Rd., Val Albert, Ont.
Lefebvre's Barber Shop, Circle & Queen, Kapuskasing
Radio Barber Shop, O'Brien Ave., Kapuskasing.

BEAUTY SHOPS

Jon's Beauty Shop, Perkus Block,Circle,Kapuskasing
Lily's Coiffure, 22 Byng Av.,Kapuskasing
Charmante Beauty Shop, 31 Government Rd.,Kapuskasing
Ida's Beauty Salon, 33 Cedar St.,Kapuskasing
Jo-Anne Beauty Salon,Cain St., Kapuskasing
Julie's Beauty Salon, 35 Riverside Dr.,Kapuskasing
Modern Beauty Salon, 9 Byng Av.,Kapuskasing
Modern Miss Beauty Salon, 32 Byng Av.,Kapuskasing
The Silver Curl, 19 Byng Av.,Kapuskasing
Vogue Beauty Lounge, 21 Dallyn Av.,Kapuskasing

BEER, LIQUOR

Brewers' Retail Store, Government Rd., Kapuskasing
Liquor Control Board of Ontario, 1 Byng Av., Kapuskasing

BOWLING

Community Club, Riverside Dr., Kapuskasing
Pinecrest Bowling Lanes, 7 Byng Av., Kapuskasing

BUILDING MATERIALS

Guenette Enterprises Ltd., Circle & Brunetville Rd., Kapuskasing
Beaver Lumber Co., Ltd., 22 Byng Av.,Kapuskasing
Kap Cement Works Ltd., 24 Byng Av., Kapuskasing
George E. Knowles Ltd., 24 Byng Av., Kapuskasing.
Ross MacDuff Ltd., 21 de l'Etang Av.,Val Albert, Ont.
See also: Contractors, General.

BUS LINES

Kapuskasing Bus Line, 24 Third Av.,S.,Timmisville,Ont.
Uptown Motors Ltd.,Government Rd.,Kapuskasing.

BUSINESS MACHINES

See: Office Supplies

CAMERAS & PHOTOGRAPHIC SUPPLIES

Ellis Drugs, Lang Ave.,Kapuskasing
King's Store, Lang Ave., Kapuskasing
Robinson's Drug Store, Circle, Kapuskasing
Spacek's, Circle, Kapuskasing
Watters' Pharmacy, Circle, Kapuskasing
Zelder's Studio of Photography, Circle, Kapuskasing

CEMENT, BLOCKS, CONCRETE PRODUCTS

Kap Cement Works Ltd., 39 Kolb Av., Kapuskasing

CHILDREN'S WEAR

The Petite Shoppe, Circle, Kapuskasing,
Sam Bucovetsky Stores, Circle, Kapuskasing
Perkus Limited, Queen St., Kapuskasing
Charlie's Men's Wear, Circle, Kapuskasing
Herb Farb's Mens Wear, O'Brien Ave., Kapuskasing
Stedman Stores Ltd., Circle, Kapuskasing

CHIROPRACTORS

G. W. Harvey Steel, D.C., 15 Dallyn Av., Kapuskasing

CLEANERS, LAUNDERERS

Byng Cleaners, Byng Ave., Kapuskasing
Kap Laundry & Drycleaning, Riverside Dr., Kapuskasing

CONFECTIONERY, WHOLESALE

Campbell, George F. Ltd., Lang Ave., Kapuskasing
Jessel, A.W., Government Rd., Kapuskasing
National Grocers Ltd., Queen St., Kapuskasing

CONTRACTORS, GENERAL

Barriault, Charles, 22 Murdock, Kapuskasing
Charbonneau, Denis, Cedar St.m Kapuskasing
Cypress Rapids Construction, 9 Park Cres., Kapuskasing
Hembruff & Dambrowitz, Matheson, Ont.
George E. Knowles Ltd., 24 ByngAv., Kapuskasing
Mattagami Construction, 16 Birch St., Kapuskasing

cont'd.nextpage

CONTRACTORS, GENERAL (cont'd.)

Essber Brothers, 27 Government Rd., Kapuskasing
Ross MacDuff Ltd., 21 de l' Etang Av., Val Albert, Ont.
D. Matrev & Sons Ltd., 61 Cedar St., Kapuskasing
J. A. Prevost, Erie St., Kapuskasing

CONTRACTORS, ELECTRICAL & PLUMBING

See Plumbing & Electrical

DAIRIES

Community Dairy Co., Ltd., Riverside Dr., Kapuskasing
Kapuskasing Dairy Co., Ltd., Brunetville Rd., Kapuskasing

CHAIN SAWS, SALES AND SERVICE

Au Globe Chain Saw, 46 Riverside Dr., Kapuskasing
Cochrane Dealers Ltd., 13 O'Brien Ave., Kapuskasing
Vermette Chain Saws, 9 Lang Ave., Kapuskasing
McCullough Corp., 13 Ash St., Kapuskasing

DENTISTS

Dr. D. E. Acal, 36 Pine St., Kapuskasing
Dr. Raymond Dupont, Circle, Kapuskasing
Dr. C. W. Murdock, Queen St., Kapuskasing

DEPARTMENT STORES

Bucovetsky Stores Limited, Circle, Kapuskasing
The T. Eaton Co., Circle, Kapuskasing
Perkus Ltd., Circle & Queen, Kapuskasing
Simpson-Sears Ltd., Circle, Kapuskasing

DIAMOND DRILLING

Don Groleau, 224 Government Rd., Val Albert, Ont.

DOCTORS

See Physicians and Surgeons

DRAPERIES

Dallyn Draperies, 24 Dallyn Av., Kapuskasing
Plourde's Furniture & Upholstering, Riverside Dr., Kapuskasing
See also: Department Stores

DRUG STORES

C. Ellis Drugs, 19 Lang Av., Kapuskasing
Robinson Drugs, Circle, Kapuskasing
Watters' Rexall Pharmacy, Circle, Kapuskasing

Sunlower Dispensary-Levesque.

ELECTRICIANS

See Plumbing & Electrical

FINANCE AND LOANS

Canadian Acceptance Corp., 20 McIntosh St., Kapuskasing
Falardeau & Son Ltd., 37 Riverside, Kapuskasing
Household Finance Corp., Circle, Kapuskasing
Industrial Acceptance Corporation, Circle, Kapuskasing
Niagara Finance Co., Circle, Kapuskasing
Traders Finance Corp., 9 Myer Av., Kapuskasing
See also: Banks, Financial Houses

FLORISTS

Straiton's Flower Shop, Circle, Kapuskasing
Kap Flower Shop, 14 Dailyn Av., Kapuskasing

FUEL SUPPLIES

Kosowan Fuels, West Rd., Kapuskasing
See also: Oil Companies

FUNERAL SERVICES

Guenette's Funeral Home, Byng at Fundy Sts., Kapuskasing

FURNITURE AND APPLIANCES

Danforth Furniture, O'Brien Av., Kapuskasing
Guenette Enterprises, Circle, Kapuskasing
Fellow Furniture, Government Rd., Kapuskasing
Flourde's Furniture, 37 Riverside Dr., Kapuskasing
Radio Electronics and TV, Circle, Kapuskasing
Simpson-Sears Ltd., Circle, Kapuskasing
Latour Radio & TV, Queen St., Kapuskasing
Holden Electric, 10 Cain Av., Kapuskasing
Spacek Electric Appliances, Circle, Kapuskasing
Eaton's of Canada, Circle, Kapuskasing
Stedmans Stores, Circle, Kapuskasing

GARAGES

Chas. Fern's Service Station, Harty, Ont.
Brunetville Garage, Main St., Brunetville, Ont.
Kean Trucks, 7th Ave., 3, Brunetville, Ont.
Moonbeam Auto Service, Moonbeam, Ont.
Ferrus Sales & Service, Val Rita, Ont.
Brunelle Sales, 10 Brunelle St., Val Albert, Ont.
Highway Super Service, Government Rd., Val Albert, Ont.
Hi-Way Service Station, Moonbeam, Ont.
Spruce Motors Ltd., Riverside Dr., Kapuskasing
Uptown Motors Ltd., Government Rd., Kapuskasing
Val Albert Motors Ltd., Government Rd., Val Albert, Ont.
Gene's Texaco, West Road, Kapuskasing
See also: Service Stations

GIFT SHOPS

Wonder Gift Shop, Circle, Kapuskasing
King's Store, Lang Ave., Kapuskasing

GROCERS, RETAIL

Beauchesne Freres, Riverside Dr., Kapuskasing
Kapuskasing Consumers Co-op, Queen St., Kapuskasing
Leonard & Leonard, Moonbeam, Ont.
Leonard's Grocery, Main St., Brunetville, Ont.
Nadeau's Supermarket, McPherson, Kapuskasing
Dominion Stores Limited, Queen St., Kapuskasing
Norm's Grocery Store, 46 Government Rd., Val Albert, Ont.
Ray's Superette, 4 Government Rd., Val Albert, Ont.
L. Potvin & Sons, General Store, Moonbeam, Ont.
Royal Meat Market, Government Rd., Val Albert, Ont.
Victor's General Store, Government Rd., Val Albert, Ont.

GROCERS, WHOLESALE

See: Confectionery, Wholesale

HAIRDRESSERS

See: Beauty Shops

HARDWARE

Guenette Enterprises, Circle, Kapuskasing
Turcotte Hardware, 46 McPherson, Kapuskasing
See also: Automotive parts and supplies; Building supplies.

HEATING

See: Plumbing, Heating & Electrical

HOTELS

Bienvenue Hotel, Moonbeam, Ont.
Commercial Hotel, O'Brien Av., Kapuskasing
Chateau Kap, Riverside Dr., Kapuskasing
Empire Hotel, Henderson Av., Kapuskasing
Hotel Radio, O'Brien Av., Kapuskasing
Kapuskasing Inn, Riverside Dr., Kapuskasing
Moonbeam Hotel, Moonbeam, Ont.
Plaza Hotel, Queen St., Kapuskasing
Sunshine Public House, O'Brien Av., Kapuskasing
See also: Motels

INSURANCE (GENERAL)

Anderson and Lefebvre, 3 Byng Av., Kapuskasing
A. Falardeau & Son, 37 Riverside Dr., Kapuskasing
Rbt. L. Tremblay, Queen St., Kapuskasing

INSURANCE, LIFE AGENTS

Continental Life, Telephone [illegible]
Crown Life, Telephone [illegible]
Metropolitan Life, Telephone [illegible]
Mutual Life of Canada, Telephone [illegible]
Prudential Ins.Co.of America, Telephone [illegible]

INVESTMENT DEALERS

Investors Syndicate, 5 Egerton Av., Kapuskasing
Leo Audet Savings & Investments, 11 Second Av.,S., Timmonsville
J.Raymond Brach (Saward) 21 [illegible] St., Kapuskasing
Northland Trust Company, 24 [illegible] Av., Kapuskasing

MEN'S WEAR SHOPS

Charlie's Men's Wear, Circle, Kapuskasing
Esquire Men's Shop, O'Brien Av., Kapuskasing
Herb Frab Men's Wear, O'Brien Av., Kapuskasing
The Man's Shop, Circle, Kapuskasing
Sam Bucovetsky Stores, Circle, Kapuskasing
Perkus Ltd., Circle & Queen, Kapuskasing.

MORTGAGES

A.Falardeau & Son Ltd., 37 Riverside Dr.,Kapuskasing
Northland Trust Co., 24 Byng Av., Kapuskasing
See also: Banks, Financial Houses

MOTELS

Blue Moon Motel, Moonbeam, Ont.
Chain of Lakes Motel, Government Rd., Val Albert, Ont.
Chalet Grundlie, Romi Lake, Moonbeam, Ont.
Ted's Motel, Government Rd., Val Albert, Ont.
Two Bridges Motel, West Road, Kapuskasing
Vet's Cabins, Government Rd., Val Albert, Ont.

OFFICE SUPPLIES

Danilou Printers, 15 O'Brien Av., Kapuskasing
King's Store, Lang Ave., Kapuskasing
The Northern Times, 13 Ash St., Kapuskasing

OIL COMPANIES

British American Oil Co., West Rd., Kapuskasing
Canadian Oil Co., West Road, Kapuskasing
Husky Oil Co., West Rd., Kapuskasing
Imperial Oil Co., West Rd., Kapuskasing
Shell Oil Co., Government Rd., Kapuskasing

OIL, FUEL

Kosowan Fuels, West Road, Kapuskasing
See also: Oil Companies

OPTOMETRISTS

Lyall Newell, 22 Dallyn Av., Kapuskasing

PAINT AND WALLPAPER

Babin's Paint Store, Riverside Dr., Kapuskasing
See also: Hardware; Building Supplies

PAINTERS

George C. Bilbrough, 31 Pine St., Kapuskasing
Babin's Paint Shop, Riverside Dr., Kapuskasing
Whissell, Harvey, 2 Byng Av., Kapuskasing

PHOTOGRAPHY

Zelder's Studio of Photography, Circle, Kapuskasing

PHOTOGRAPHIC SUPPLIES

See: Cameras

PHYSICIANS AND SURGEONS

Bruce Feaver, MD, Medical Centre, Mundy, Kapuskasing
J. W. Latimer, MD, Medical Centre, Mundy, Kapuskasing
S. McTavish, MD, Medical Centre, Mundy, Kapuskasing
A. J. Pineau, MD, 10 Erie St., Kapuskasing
G. Soucie, MD, Medical Centre, Mundy, Kapuskasing
D. B. Walker, MD, Medical Centre, Mundy, Kapuskasing
W. E. Wimberger, MD, FRCS, Medical Centre, Mundy, Kapuskasing

PLUMBING, HEATING, AND ELECTRICAL

Guy's Electric and Heating, 2 Birch St., Kapuskasing
Latour Radio Electric Contractors, Queen St., Kapuskasing
Mercury Electric, 12 Main St., Brunetville, Ont.
Roy's Electric, 31 Second Av., Brunetville, Ont.
Gene's Plumbing & Heating, 1 Brunetville Rd., Kapuskasing
Leo's Plumbing & Heating, 6 Boulder St., Val Albert, Ont.
Smith & Elston Co. Ltd., 26 Byng Av., Kapuskasing

PRINTERS

Danilou Printers, 15 O'Brien Av., Kapuskasing
The Northern Times, 13 Ash St., Kapuskasing

RESTAURANTS

Capitol Restaurant, O'Brien Av., Kapuskasing
Capri Pizzeria, Lang Av., Kapuskasing
Esquire Grill, McPherson Av., Kapuskasing
John's Grill, O'Brien Av., Kapuskasing (cont'd next page)

RESTAURANTS (CONT'D)

Mary's Coffee Bar, Riverside Dr., Kapuskasing
Modern Restaurant, Government Rd., Val Albert, Ont.
Palm Grove Restaurant, Byng Av., Kapuskasing
Plaza Coffee Shop, Queen St., Kapuskasing
Star Cafe, O'Brien Av., Kapuskasing
Starlight Restaurant, Government, Val Albert
Westward Ho! Restaurant, West Road, Kapuskasing
See also: Hotel, Motels.

SERVICE STATIONS

Al's BA Station, Government Rd., Kapuskasing
Arnold's Texaco Station, Government Rd., Kapuskasing
Chez Fern Service Station, Harty, Ontario
Kapuskasing Shell Service Station, Government Rd., Kapuskasing
Kap Imperial Service, Government Rd., Kapuskasing
Phil's Service Station, Sheppard St., Kapuskasing
Uptown White Rose Station, Government Rd., Kapuskasing
Gene's Texaco Service Station, West Rd., Kapuskasing
Ray's Filling Station, Riverside at Kolb Sts., Kapuskasing
See also: Garages

SEWING MACHINES

Elna Textiles, Queen St., Kapuskasing
Singer Sewing Centre, Dallyn Av., Kapuskasing
Danforth Furniture Co., L'Brien Av., Kapuskasing
Stedmans Stores, Circle, Kapuskasing

SHOES

MacAskill's Family Shoe Shop, O'Brien Av., Kapuskasing
See also: Men's Women's Children's Clothing

SIGNS, SIGN-WRITING

Earl's Creative Signs, 46 Cedar St., Kapuskasing

STATIONERY

See: Office supplies; Printers

TAXIS

Bluebird Taxi, 21 Lang Av., Kapuskasing
Brunetville Taxi, Main St., Brunetville, Ont.
DeLuxe Taxi, O'Brien Av., Kapuskasing
Diamond Taxi, de l'Etang Av., Val Albert, Ont.
John's Taxi, O'Brien Av., Kapuskasing
Jon's Taxi, O'Brien Av., Kapuskasing
Palm Grove Taxi, Byng Av., Kapuskasing
Rex Taxi, Main St., Brunetville
Starlight Taxi, Government Rd., Val Albert
Val Albert Taxi, Brunelle Rd.,S., Val Albert

Business Directory-cont'd.

TELEVISION

Bill's TV Centre, 10 Cain Av., Kapuskasing
Guenette Enterprises, Circle, Kapuskasing
Eaton's of Canada, Circle, Kapuskasing
Pollow Furniture, Government Rd., Kapuskasing
Spacek's Electric Appliances, Circle, Kapuskasing
Simpsons-Sears, Circle, Kapuskasing
Blais TV & Service, Second Av., N., Brunetville
Latour Radio & TV, Queen St., Kapuskasing
Mitchell's Appliances, Dallyn Av., Kapuskasing
Stedmans Stores, Circle, Kapuskasing

THEATRES

Royal Theater, Byng Av., Kapuskasing
Strand Theater, McPherson, Kapuskasing

TRAILERS, TRAILER CAMPS

Parkland Trailer Court, West Rd., Kapuskasing

TRUCKING, TRANSPORTS, AND CARTAGE

Boucher Transfer, 32 Stewart Kapuskasing
Kapuskasing Transfer Ltd., 13 Ash St., Kapuskasing (Allied V.L.Agent)
Rene Dumais Trucking, 50 Brunetville Rd., Kapuskasing
Robert Corriveau, Government Rd., Val Albert, Ont.
Herve Parent, Government Rd., Val Albert, Ont.
D'Amours Brothers, Moonbeam, Ont.

VARIETY STORES, SMOKE SHOPS

King's Store, Lang Av., Kapuskasing
King's Smoke Shop, O'Brien Av., Kapuskasing
Del's Smoke Shop, Egerton Av., Kapuskasing
Family Smoke Shop, 33 Cedar St., Kapuskasing
Stedman's Ltd., Circle, Kapuskasing
Victor's General Store, Val Albert, Ont.
Potvin General Store, Moonbeam, Ont.
Tony's Variety Store, Main St., Brunetville, Ont.
See also: Drug Stores; Gift Shops

WELDING

Kean Trucks & Equipment, Brunelle St., N., Brunetville, Ont.
Labelle's Welding, 58 Government Rd., Kapuskasing
Luke's Auto Body Shop, Government Rd., Val Albert, Ont.
See also: Garages

WOMEN'S WEAR

Acal's Ladies' Wear, 15 Lang Av., Kapuskasing
Bucovetsky Stores, Circle, Kapuskasing
Dor-Al's Specialty Shoppe, Circle, Kapuskasing
Lorette's Millinery, Circle, Kapuskasing
Perkus Limited, Circle at Queen, Kapuskasing

WATCH REPAIRS, JEWELLERY

Gendron Jewellers, Riverside Dr., Kapuskasing
Cloutier Jewellers, Circle, Kapuskasing
Nadon's Jewellers, Lang Ave., Kapuskasing

YARD GOODS

Elna Textiles, Queen St., Kapuskasing
Bucovetsky Stores, Circle, Kapuskasing
Perkus Limited, Circle at Queen, Kapuskasing
Stedman's Limited, Circle, Kapuskasing
See also: Department Stores

OTHER SERVICES

LAW FIRMS, BARRISTERS, AND SOLICITORS

Gerard E. Cloutier, 46 McPherson Av., Kapuskasing
Dupont and Bordeleau, 3 Byng Av., Kapuskasing
Evans, Evans, Bragagnola, Perras, and Sullivan, 39 Riverside Dr.

LAUNDROMAT

Kap Laundry & Drycleaning, Riverside Dr., Kapuskasing

ICE

Ray's Filling Station, Riverside Dr., Kapuskasing
Al's BA Station, Government Rd., Kapuskasing
Sheldon's Bakery, Queen St., Kapuskasing
Kap Consumers' Co-op, Queen St., Kapuskasing

CHURCHES

St. Mark's Anglican Church, Stewart St., Kapuskasing
St. Patrick's Roman Catholic Church, Cedar St., Kapuskasing
Immaculate Conception Church, (RC), Mundy at King, Kapuskasing
Kapuskasing United Church, King St., Kapuskasing
Kapuskasing Baptist Church, Mundy Av., Kapuskasing
Notre Dame de la Paix (RC), Main St., Brunctville, Ont.
Notre Dame des Victoires (RC), Val Albert, Ont.

TRAVEL AGENCY

La-To World Travel Agency, Byng Av., Kapuskasing

21777